

- Boundary
- Forest Service
- State Land
- Fish and Wildlife
- National Park
- Other
- BLM
- Local Government

|  Boundary 341.31 ac

SOIL CODE	SOIL DESCRIPTION	ACRES	%	CPI	NCCPI	CAP
5690	Zenda clay loam, occasionally flooded	76.63	22.45	0	77	2w
2152	Lesho clay loam, occasionally flooded	73.7	21.59	0	72	3w
5632	Platte soils, occasionally flooded	50.48	14.79	0	25	7w
5732	Darr fine sandy loam, rarely flooded	38.78	11.36	0	43	3s
5671	Waldeck loam, occasionally flooded	32.27	9.45	0	46	2e
1187	Las Animas-Lincoln complex, occasionally flooded	27.33	8.01	0	28	4w
6224	Canadian fine sandy loam, rarely flooded	25.27	7.4	0	51	2c
5670	Waldeck fine sandy loam, occasionally flooded	15.36	4.5	0	45	2e
1185	Las Animas sandy loam, occasionally flooded	0.87	0.25	0	24	3w
9994	Rivers	0.62	0.18	0	-	8w
TOTALS		341.3 1(*)	100%	-	53.87	3.24









(\*) Total acres may differ in the second decimal compared to the sum of each acreage soil. This is due to a round error because we only show the acres of each soil with two decimal.

## Capability Legend

Increased Limitations and Hazards

Decreased Adaptability and Freedom of Choice Users

Land, Capability

								
	1	2	3	4	5	6	7	8
'Wild Life'	•	•	•	•	•	•	•	•
Forestry	•	•	•	•	•	•	•	
Limited	•	•	•	•	•	•	•	
Moderate	•	•	•	•	•	•		
Intense	•	•	•	•	•			
Limited	•	•	•	•				
Moderate	•	•	•					
Intense	•	•						
Very Intense	•							

### Grazing Cultivation

(c) climatic limitations (e) susceptibility to erosion

(s) soil limitations within the rooting zone (w) excess of water