

# Mountain Pass 165

165.85 Acres

Calaveras County, CA

\$695,000



HAYDEN  OUTDOORS®

# Mountain Pass 165

TOTAL ACRES:

165.85

PRICE:

\$695,000

COUNTY:

Calaveras County

CLOSEST TOWN:

Valley Springs, CA

*Presented by*



**Kevin Brunk**

📍 Real Estate Agent, CA Lic #02139744

✉ KevinBrunk@HaydenOutdoors.com

📞 209.604.2912



**HAYDEN OUTDOORS.**  
**REAL ESTATE**





### **Property Summary**

Mountain Pass 165 is a stunning property between Milton and Valley Springs in Calaveras County. With a secluded yet central location in California's famed Mother Lode region, this 165.85-acre property has prime livestock grazing and hunting land, spectacular views, easy access and a compliment of ranch amenities. Excellent water, development pads, multiple outbuildings and idyllic scenery await your home, ranch or recreational getaway.



## Activities & Amenities

ATV/Off Road  
Cattle/Ranch  
Development Potential  
Equestrian/Horse Property  
Hiking/Climbing  
Hunting - Big Game  
Hunting - Predator/Varmint  
Hunting - Small Game  
Hunting - Turkey  
Hunting - Upland Birds  
Hunting - Waterfowl  
Natural Spring  
Off Grid Power  
Outbuilding/Barn/Shed/Shop  
Wooded  
State Hunting Unit: See CA Fish and Wildlife

## Land Details

Address: TBD Ranch Road via Lanford Pacheco Road, Valley Springs, California 95252, USA  
Closest Town: Valley Springs  
Total Acres: 165.85  
Deeded Acres: 165.85  
Zoning: AP Agriculture Preserve  
Elevation: 760'-1280'  
Topography: Flat to gently rolling  
Vegetation: Native grasses, oaks and conifers

## Building Details

Full Bathrooms: 1  
Basement: None  
Parking Types: Carport  
Outbuildings: 5  
Types of Outbuildings:  
1350-sq. ft. Metal Building  
240-sq. ft. Aux. Building  
120-sq. ft. Solar/Storage Buildings  
120-sq. ft. Storage Units  
36-sq. ft. Restroom Building  
Fence Type: Barbed Wire / Ranch Fencing



## Land

This beautiful property is studded with blue oaks and other trees with endless views of the surrounding foothills and central valley. The property is accessed by a well mainlined ranch road off Lanford Pacheco Road. A short scenic drive to the property leads you past tree-covered rolling hills, valleys and stunning vistas. The property includes fertile grazing land with springs, good water, native oaks and other deciduous trees, native grasses and seasonal wildflowers. The land has rich habitat and water for livestock, deer, quail, turkey, dove and other wildlife. Spectacular views of the Gold County, Sierras and the Central Valley stretching to Mt. Diablo can be taken in from around the property.

APN: 050-020-011-000, 165.85-acres.





## Improvements

**MAIN BUILDING:** 1,350-sq. ft. roofed metal building with open sides.

**AUXILIARY BUILDING:** 240-sq. ft wood framed building structure is located under the Main Building and includes on-site solar power and an evaporative cooler.

**SOLAR-STORAGE:** 120-sq. ft. enclosed building housed solar array equipment and provides for additional storage area.

**STORAGE SHEDS:** Two sheds totaling 120-sq. ft provide additional storage area.

**RESTROOM BUILDING:** Free-standing 36-sq. ft. full restroom building includes sink vanity, toilet, shower and propane water heater.

**WATER:** Two wells with two 2,500-gal tanks plus two springs.

**FENCING:** The land is fenced with barbed wire ranch fencing and gates.

Building areas and details are approximate.

## Recreation

This property and the surrounding Mother Lode region provides many outdoor activity opportunities such as horseback riding, hiking, fishing, upland bird and big game hunting, cycling, wildlife viewing and more. Activities are plentiful in the surrounding hills, mountains, lakes, rivers and streams of the foothill communities, Central Valley and Sierra Nevada. The Calaveras River is just a few miles away and New Hogan Lake is a 12-mile drive to the north. A short drive further lands you at Camanche Reservoir, Pardee Lake and the Mokelumne River, providing excellent fishing, boating, camping and hiking. La Contenta Golf Club is an 8-mile drive away and the picturesque Greenhorn Creek Golf Course a 40-min drive up CA-4. For the wine enthusiast, a wide array of spectacular wineries is a short drive up CA-4, including Murphys and nearby communities. An hour's drive east finds you at the renowned Calaveras Big Trees State Park with snow skiing at the nearby Mt. Reba / Bear Valley Ski Resort.







## Agriculture

With its fertile soil and water, the property is well suited for horse and cattle grazing with additional farm/ag opportunities.

## Region & Climate

Valley Springs, Jenny Lind and the neighboring communities in Calaveras and Stanislaus County offer year-round residents and visitors exceptional climate and weather.

## History

**VALLEY SPRINGS:** Since the Gold Rush, the West Calaveras area has been Calaveras County's Gateway to the Mother Lode. From stage stops along the route from Stockton to the San Joaquin & Sierra Nevada Railroad from Lodi that established Wallace, Burson and finally Valley Springs in 1884, the western section of the county has provided access to business and visitors to the Mother Lode. The area has also boasted its own resources, whether gold in Jenny Lind and Paloma, copper in Campo Seco or agriculture throughout the region. With Camanche, New Hogan, and Pardee reservoirs, the Tri-Dam area has most recently become a magnet for boating, fishing and camping. Today, while still a rural community, a residential real estate boom has made West Calaveras and Valley Springs a place to go to instead of a place to go through. Originally named Spring Valley and settled shortly after the discovery of gold in Coloma in 1849, Valley Springs served as a waypoint for travelers and prospectors heading to San Andreas to the east, Jenny Lind, and Copperopolis to the south, and Lone, Jackson, and Sutter Creek to the north. Valley Springs was not a gold rush town, though it served as a resting point for many miners. Prior to Anglo settlements, the area also served as a waypoint for native Mi-Wuk and Yokut tribes traveling from lower to higher elevations. Evidence of pre-historic settlements have not been found in Valley Springs, however grinding stones found in Valley Springs indicate that Native Americans passed through it. Source: Sierra Nevada Geotourism.

**JENNY LIND:** Situated on the road leading from Stockton to the Southern Mines, this town on the north bank of the Calaveras River was first called Dry Diggins at the dawn of the Gold Rush and served as a convenient waystation for freighters and mule teams. In the early 1850s, the town was renamed Jenny Lind, partly for pioneer Dr. John Y. Lind and partly for the far more famous singer Jenny Lind, though the Swedish Nightingale never set foot there. Placer mining prospered on the river, mainly by the area's large Chinese population, for only a short time and in the early 1900s, gold dredging operations moved in until they diminished with World War II. Though Jenny Lind's heyday is long past, a handful of buildings still stand as reminders of a rambunctious history.

**MILTON:** The state historical landmark for Milton identifies the town's namesake as Milton Latham, the "construction engineer" of the Stockton and Copperopolis Railroad which arrived there on the 4th of July 1871. But Latham was a railroad financier and promoter not an engineer. He was also one of the most ambitious men in early California history—one of the state's first U.S. Congressmen, our sixth governor, and one of our two U.S. Senators at the start of the Civil War. The town was created by the Stockton-Copperopolis Railroad, whose terminus of Milton ended up far short of Copperopolis. The boom-and-bust cycle of copper ensured that the railroad would go no farther and also halt the explosive growth of Milton in the 1870s. Other than its Masonic lodge, hardly a vestige remains today of what was one of the liveliest towns in Calaveras County.

Sources: Calaveras History and Sierra Nevada Geotourism





## Location

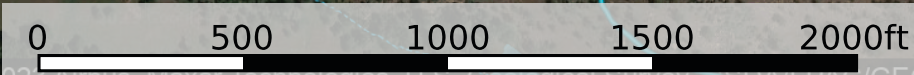
Jenny Lind and Valley Springs are a short drive north of the ranch and Milton a few minutes to the south. Charming Jackson is just 30-miles northeast and the Lodi wine region 30-miles to the southwest. Sacramento International Airport is less than a 1.5-hr drive to the northwest. Shopping, entertainment and ranch / home resources are available in nearby communities.







**165.85 ACRES**  
**APN 050-020-011**

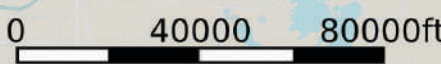
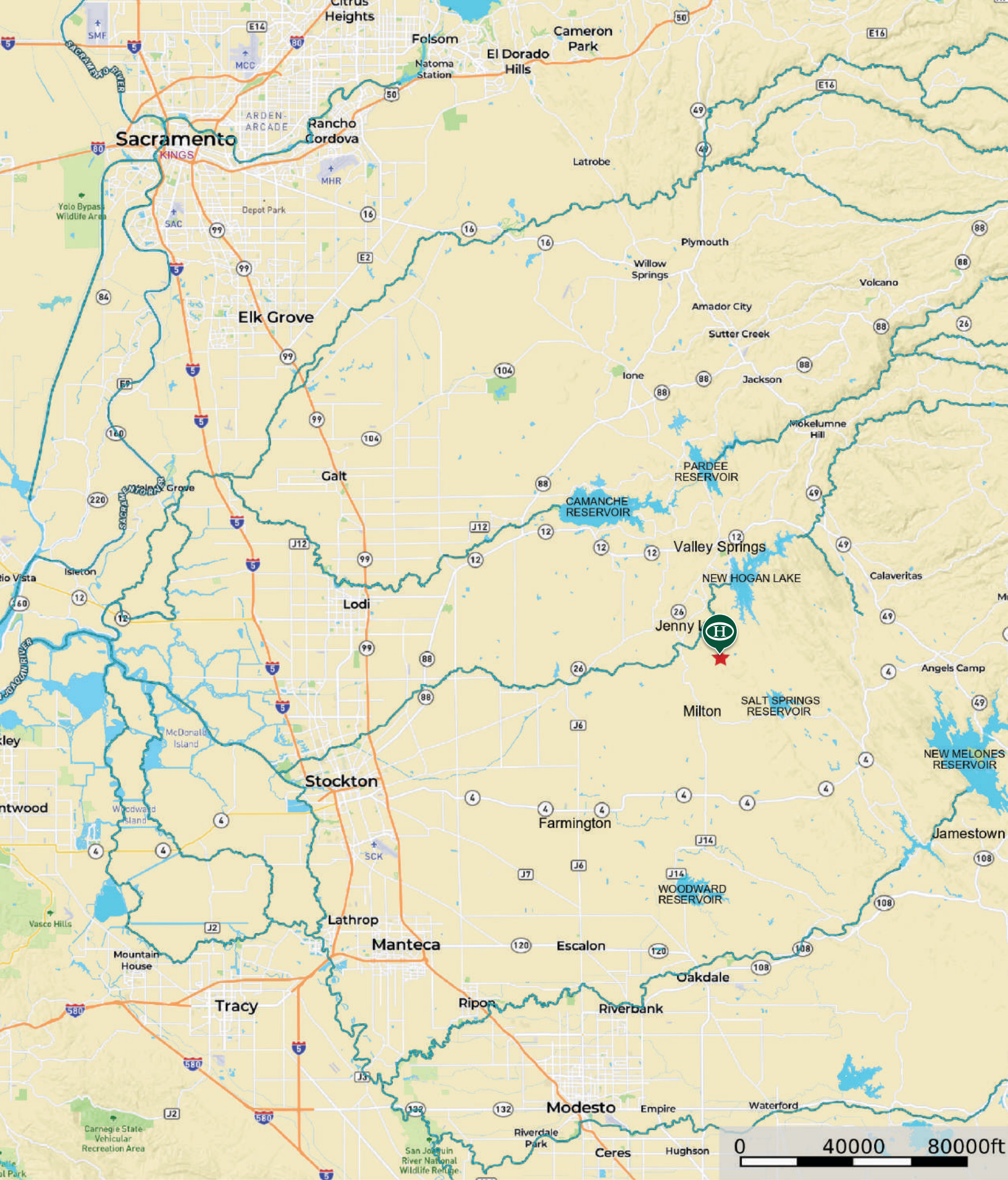


Imagery ©2025 Airbus, Maxar Technologies, U.S. Geological Survey, GeoEye/EPAC/GE

**BOUNDARY LINES**  
MAP BOUNDARIES ARE ONLY APPROXIMATE AND MUST BE VERIFIED FOR ACCURACY.



- Pens
- Water Storage Tank
- Aux Building
- Building Pad
- Solar System
- Restroom Building
- Trough
- Storage Building
- Barn
- Primary Access
- Boundary
- Stream, Intermittent
- River/Creek
- Water Body



- Property Location
- Stream, Intermittent
- River/Creek
- Water Body



# Hayden Outdoors

## Buyer Process

**BUYER QUALIFICATION:** Each potential purchaser will be evaluated with respect to very specific submission requirements. Confidentiality will be held in the highest regard. Sellers will be made aware of each potential purchaser's ability to perform, should that become their goal.

**PROPERTY SHOWINGS:** With regards to scheduling showings on your property, Hayden Outdoors understands and respects your livelihood and personal items. The property will be presented to potential purchasers by a Hayden Outdoors representative by appointment only, unless arranged otherwise.

**REPRESENTATION OF OFFERS:** Hayden Outdoors will advise and support sellers in the presentation and representation of offers. Hayden Outdoors will supply active and current marketing materials when dealing with each potential offer. Offers must be presented in a timely manner, and Hayden Outdoors brokers will travel to present the offers, and in special cases, Hayden Outdoors may execute a webinar for presentation.

**BROKER PARTICIPATION:** Hayden Outdoors welcomes outside brokers to bring buyers to purchase our properties. We offer cooperating commission rates to participating brokers. All properties marketed with Hayden Outdoors are exclusively promoted and listed through the real estate process.

**EQUAL HOUSING:** Hayden Outdoors is proud to be an Equal Housing Opportunity Brokerage. All real estate advertised is subject to the Federal Housing Act, which makes it illegal to advertise "any preference, limitation, or discrimination because of race, color, religion, sex, handicap, familial status, or national origin, or intention to make any such preference, limitation, or discrimination."



*"Thank you so much Kevin for your diligent work! We are truly grateful for these new owners who seem to want to keep the integrity of our campground. Thanks and God Bless."*

*- MARY MOORE*

Scan to see more testimonials





**HAYDEN  
OUTDOORS®  
REAL ESTATE**

**THE BRAND THAT SELLS THE *Land*®**

Hayden Outdoors is a family-owned real estate company and brokerage with a background in the cattle and ranching business. In 1976, Leo Hayden founded the company as the Property Exchange, working with farms and ranches for sale near Hays, Kansas. The brokerage moved to Goodland, Kansas in 1981 and became Hayden Inc. In the late 1990's, Leo was joined by his two sons, Dax and Seth, to help grow the business in multiple states. In 2003, Hayden Outdoors was formed to represent sellers and buyers on farm, ranch, and recreational properties in the Great Plains and Rocky Mountains.

The team at Hayden Outdoors has grown and prospered to include over 200 brokers, agents, and an excellent full-time staff supporting the sale of rural land. Hayden Outdoors represents the finest farms, legacy properties, working ranches, hunting lands and recreational properties from coast to coast.

Over time, we have built our team to be composed of brokers and agents with experience and knowledge in their markets and an affinity to "Do what they say they will". Hayden Outdoors is about honesty and integrity with customers and a rich sense of land stewardship. We understand land, water, habitat, livestock, wildlife, minerals and what is necessary to maximize value for our clients. **We truly love the great outdoors!**

We are blessed to work with the owners and buyers of the farms, ranches and other fine recreational properties we represent, because it is still the diversity of owners over the years that make these places so special.

At Hayden Outdoors, we're proud to say that we only work with the **best** brokers and agents who are experienced farmers, ranchers & outdoor enthusiasts.

**Hayden Outdoors, LLC**

**501 Main St.#A, Windsor, CO 80550 | 970.674.1990 | [www.HaydenOutdoors.com](http://www.HaydenOutdoors.com)**

DISCLAIMER: Hayden Outdoors, LLC is a licensed real estate brokerage in multiple US states. For a complete list of states and territories, please visit [HaydenOutdoors.com/About](http://HaydenOutdoors.com/About). © Copyright 2023 Hayden Outdoors, LLC. All information provided is deemed reliable but is not guaranteed and should be independently verified. Hayden Outdoors and its affiliates make no representation or warranties as to the accuracy, reliability, or completeness of the information, text, property boundaries, graphics or other items contained in this magazine. The sale offering is made subject to errors, omissions, change of price, prior sale or withdrawal without notice.



**HAYDEN OUTDOORS<sup>®</sup>**  
**REAL ESTATE**



866.741.8323 · [www.HaydenOutdoors.com](http://www.HaydenOutdoors.com)